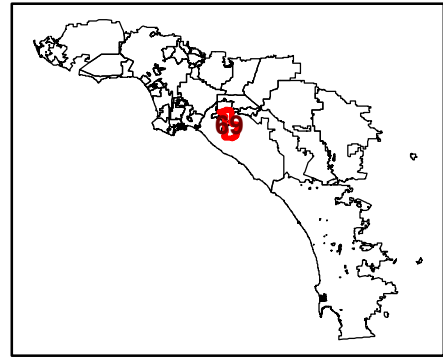
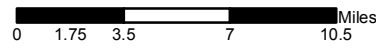
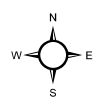


### Assembly District 70

- Freeways
- County Boundary
- City Boundary
- District Boundary
- Member Agency Boundary (various colors)



Note: This map was prepared by the Metropolitan Water District of Southern California for its own use. No warranty is expressed or implied as to the correctness, timeliness, or content of the information shown herein.

Thomas Bros. data reproduced with permission granted by THOMAS BROS. MAPS ®. This map is copyrighted by THOMAS BROS. MAPS ®. It is unlawful to copy or reproduce all or any part thereof, whether for personal use or resale, without the prior written permission of THOMAS BROS. MAPS ®.



**Metropolitan Water District of Southern California**  
MWD  
GIS Services